
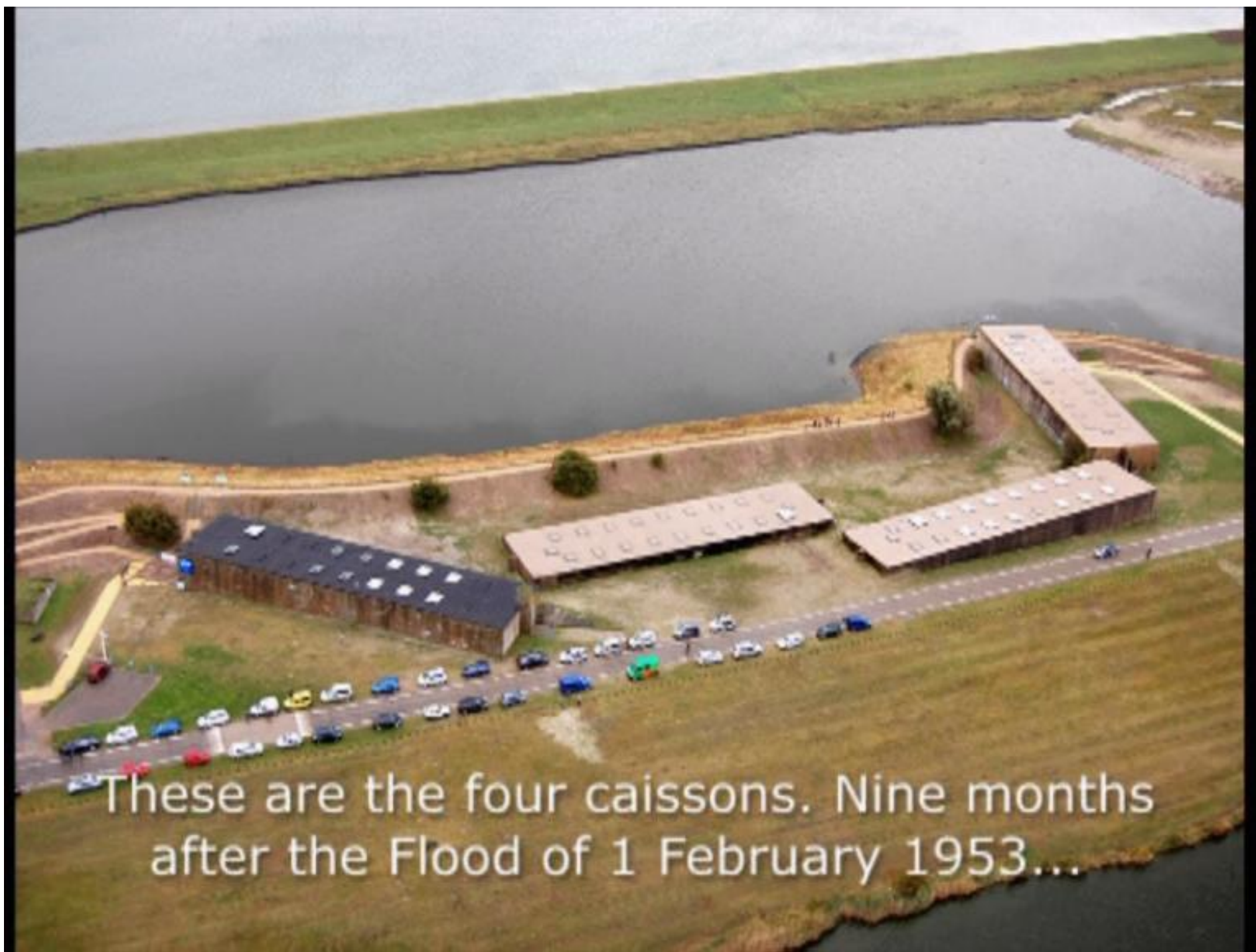


Watersnoodmuseum







these caissons were used to close  
the last of the breaches in the dikes





in the south-west of the Netherlands.



The Flood Museum was opened in April 2001, in the first caisson.



After major reconstruction and extension work all four of the concrete caissons...





embedded in the dike at Ouwerkerk  
were turned into exhibition rooms.

1

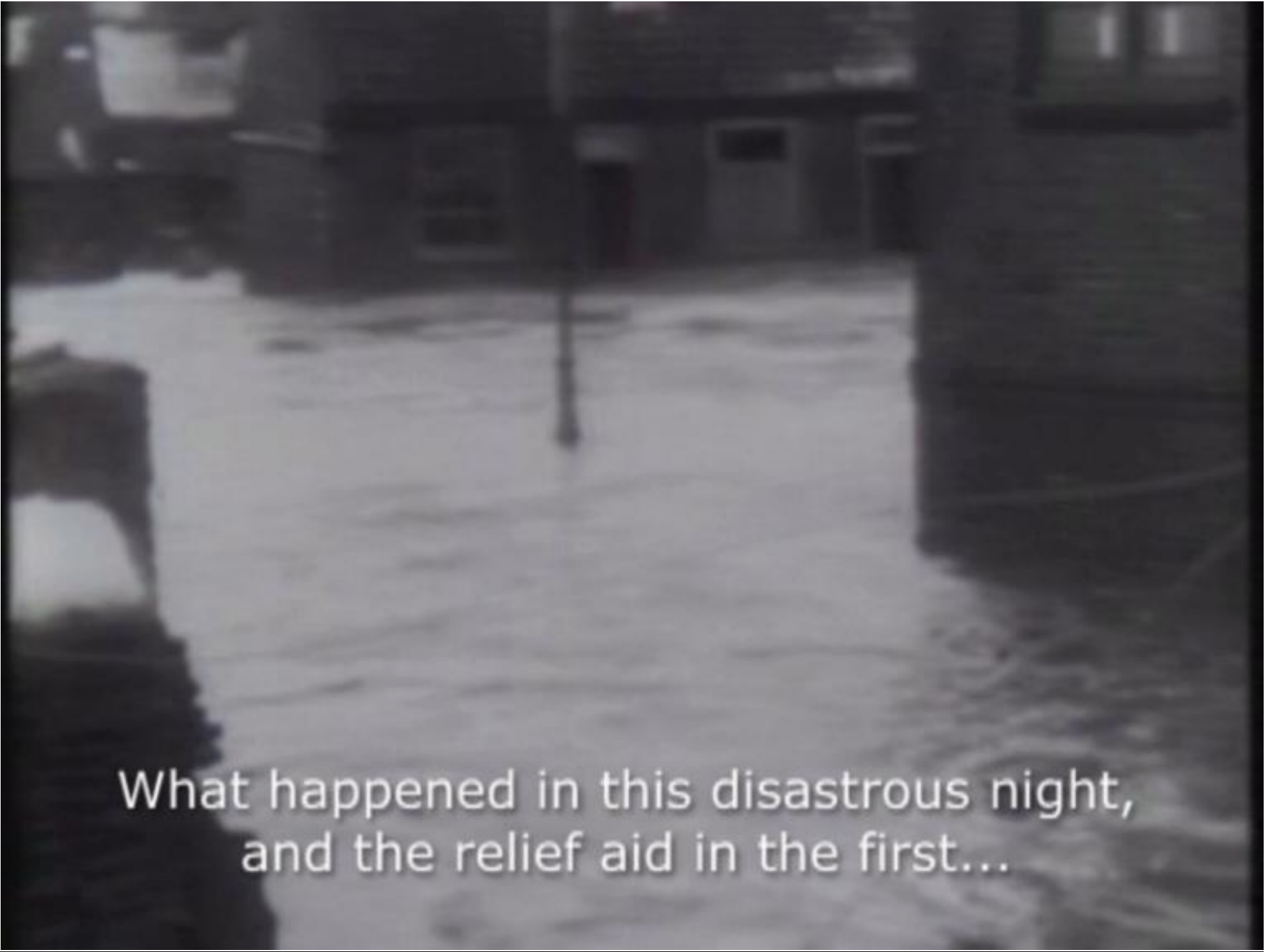


Caisson 1: The facts





This is the entrance of the Museum.



What happened in this disastrous night,  
and the relief aid in the first...

POLYGOON-PROFILT-PRODUCTIE

*Extra editie*  
VAN

NEERLANDS NIEUWS

first few days thereafter.





Watch the Polygon news reels, listen  
to historic radio broadcasts,

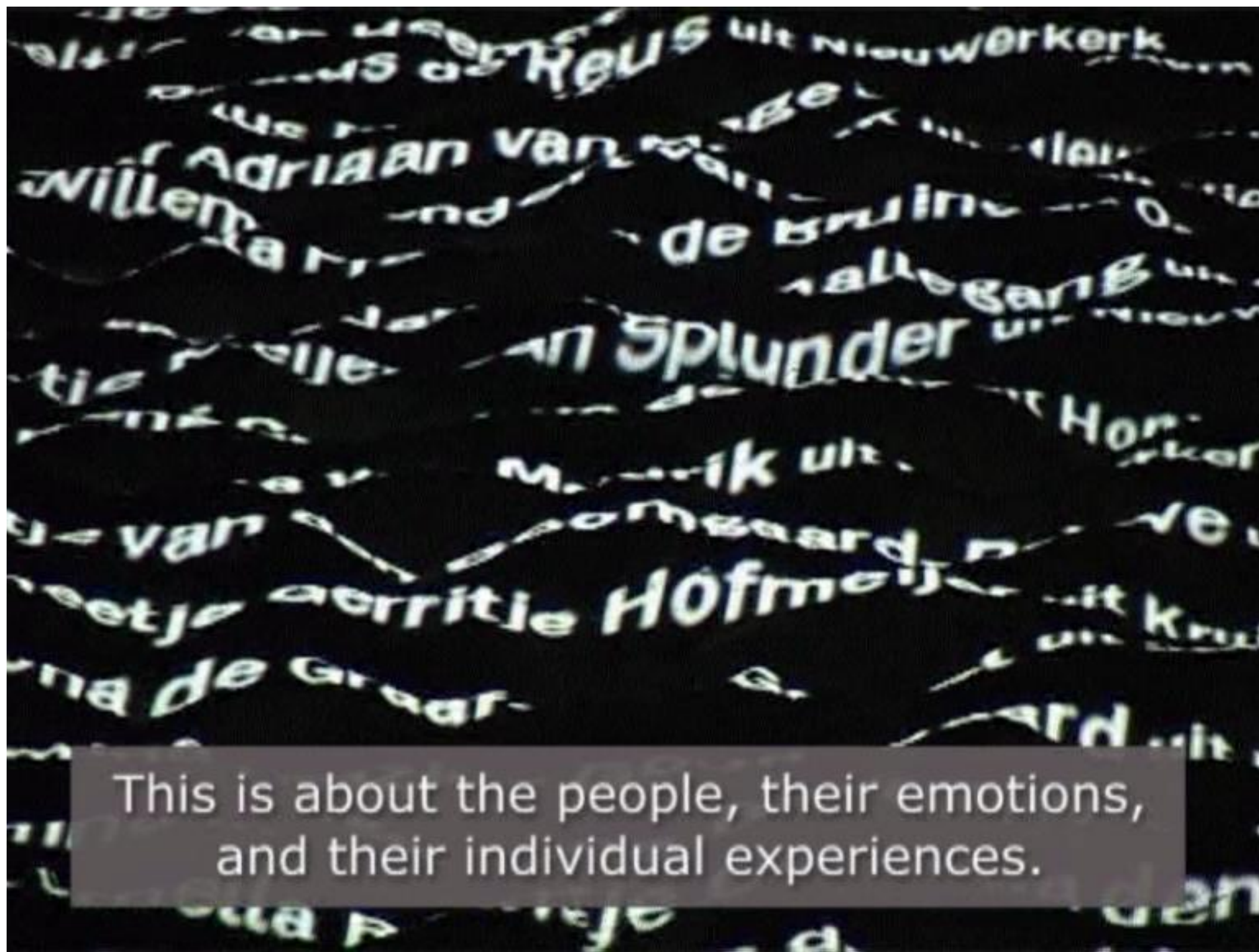
A grainy, black and white photograph showing a damaged building with a large, dark, rectangular object in the foreground. The object appears to be a large, dark, rectangular structure, possibly a piece of machinery or a large container, positioned in front of the building. The building itself is heavily damaged, with visible structural elements and debris. The overall scene suggests a state of destruction or aftermath of a disaster.

see the newspaper articles  
and the photographs.



Caisson 2: Emotions





This is about the people, their emotions,  
and their individual experiences.





the victims of the Flood are  
given a name and a voice.





Caisson 3: Reconstruction



Reconstruction of dikes, houses,  
agriculture and roads....



and bridges started immediately.  
A gigantic task!





**More information  
about  
the Delta Project  
in caisson 3**

4



Caisson 4: Living with water









New ideas and concepts about water management and living with water.



To live safely, new ways of water  
management and...

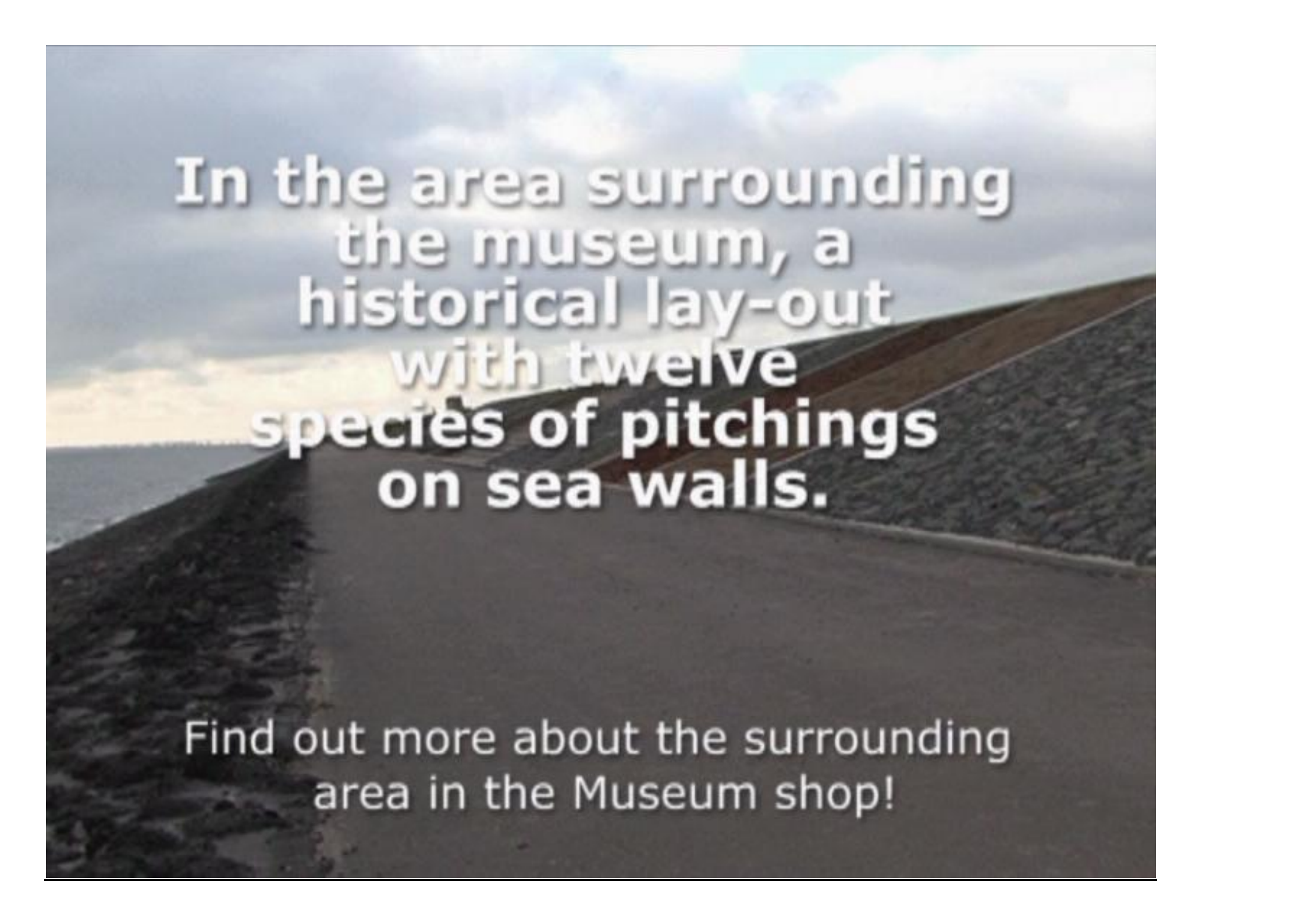


- Er is een foutje op de kaart. Het is niet mogelijk om de kaart te downloaden. Het is niet mogelijk om de kaart te downloaden. Het is niet mogelijk om de kaart te downloaden.

- Er is een foutje op de kaart. Het is niet mogelijk om de kaart te downloaden. Het is niet mogelijk om de kaart te downloaden. Het is niet mogelijk om de kaart te downloaden.







**In the area surrounding  
the museum, a  
historical lay-out  
with twelve  
species of pitchings  
on sea walls.**

Find out more about the surrounding  
area in the Museum shop!

Winnemucca

Museum

Welcome  
to the

